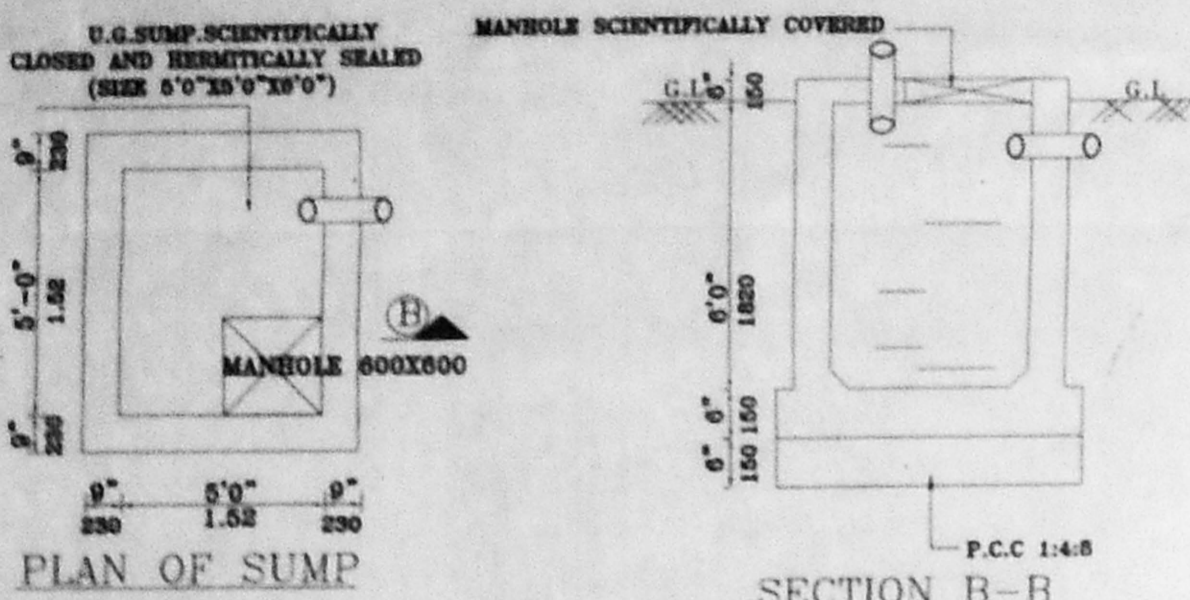
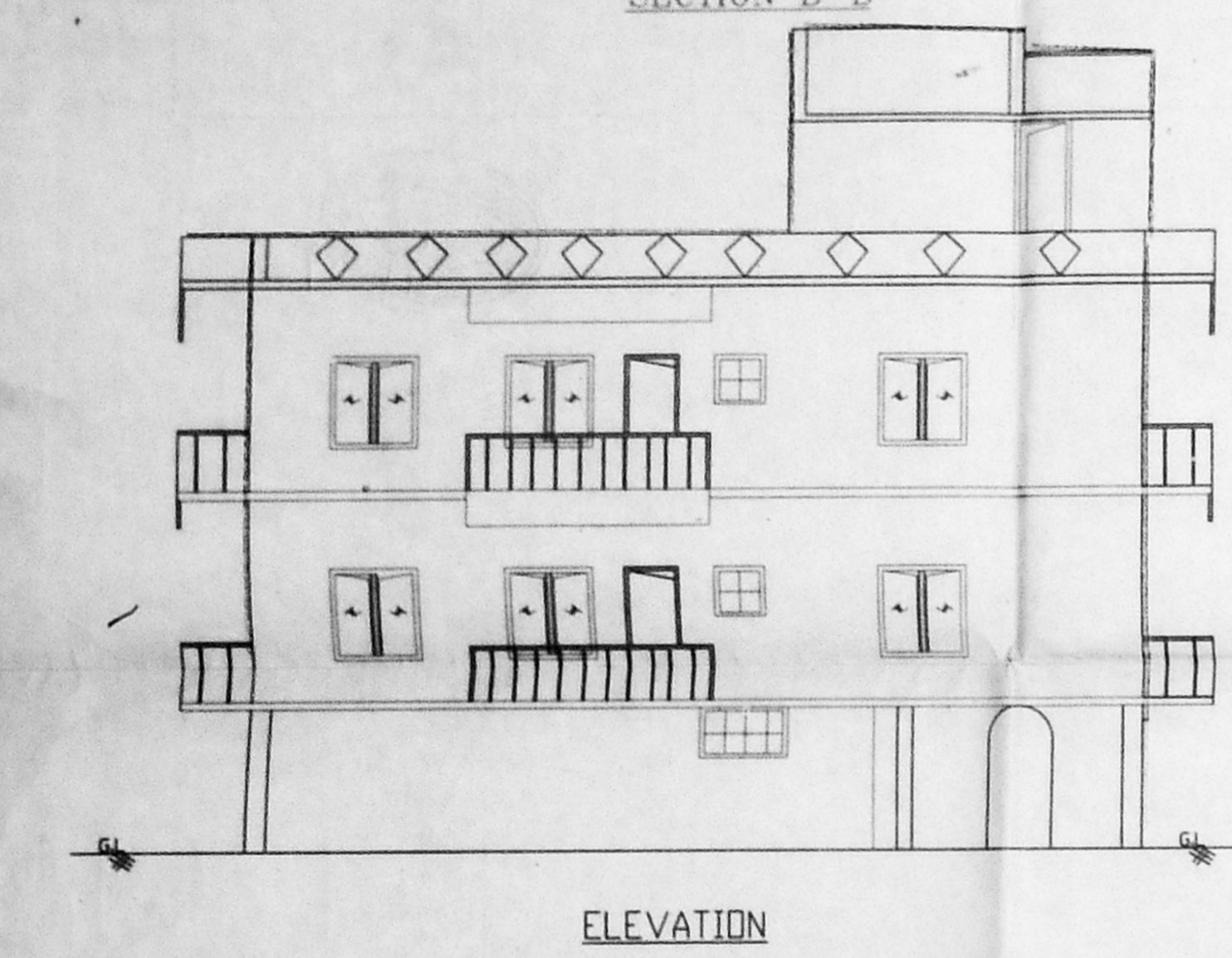
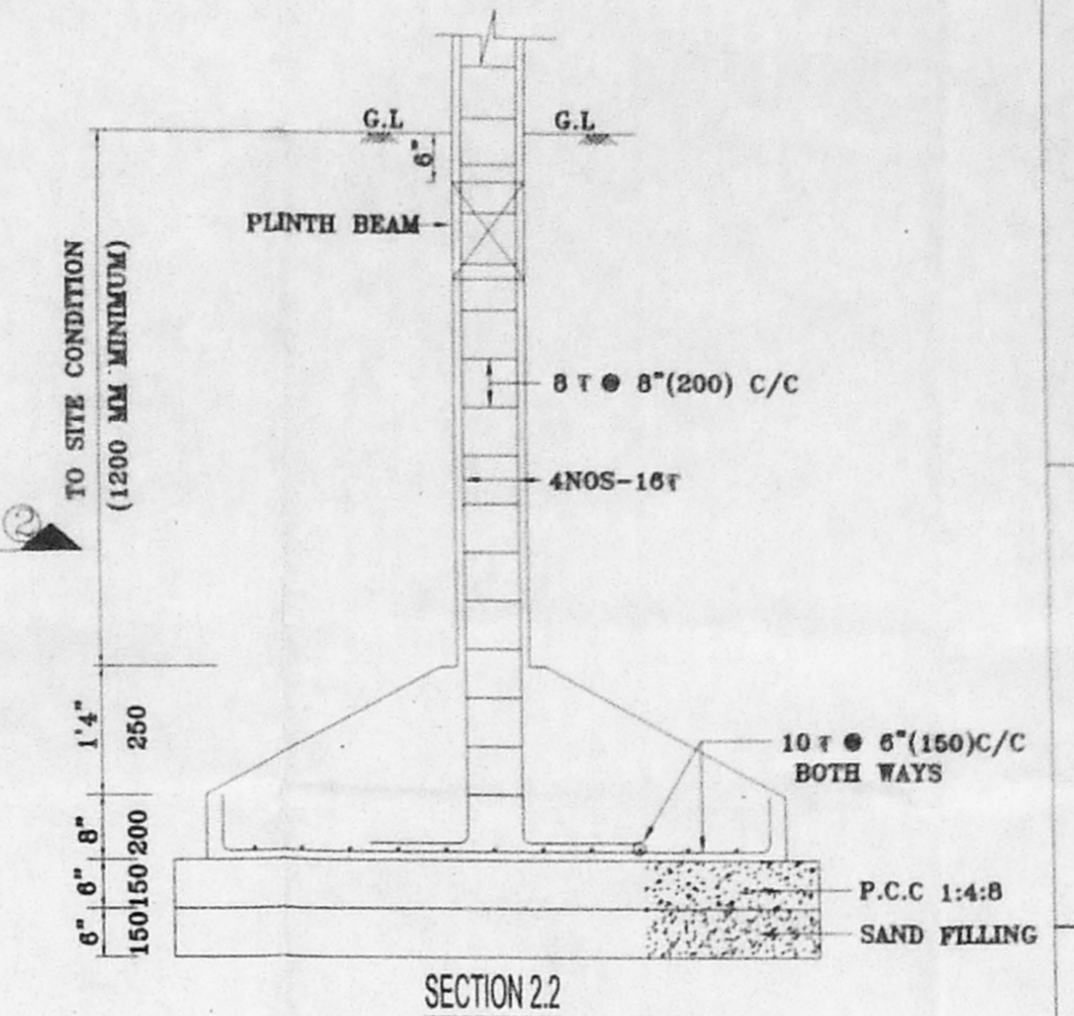
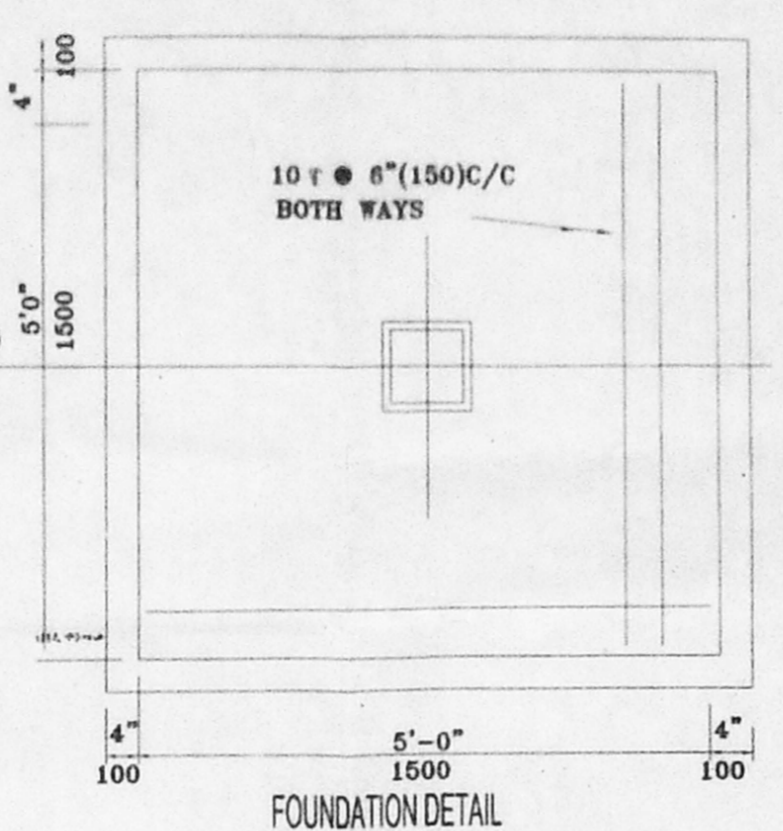
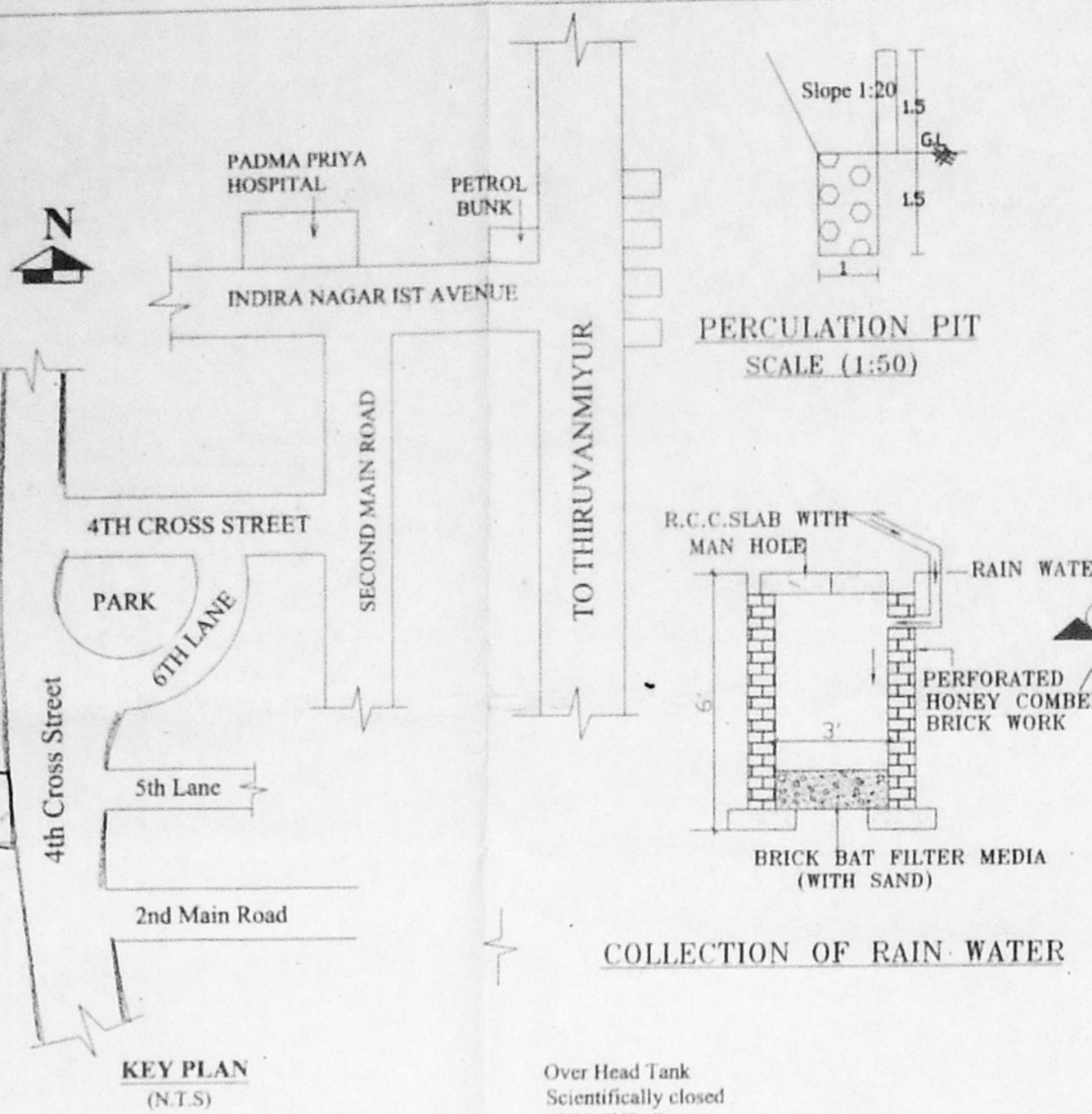


PLAN SHOWING THE PROPOSED RESIDENTIAL BUILDING AT DOOR NO : 7, PLOT NO:509, 4TH CROSS STREET, INDIRA NAGAR, SURVEY NO:46 (PART), BLOCK NO:13, KALIKUNDRAM VILLAGE, CHENNAI.

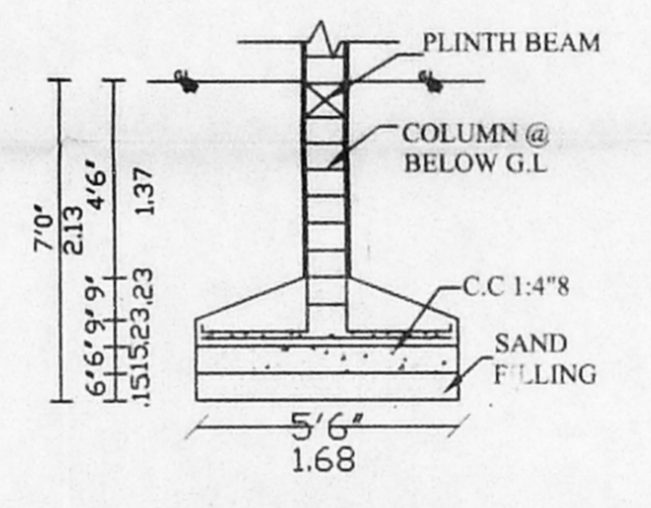
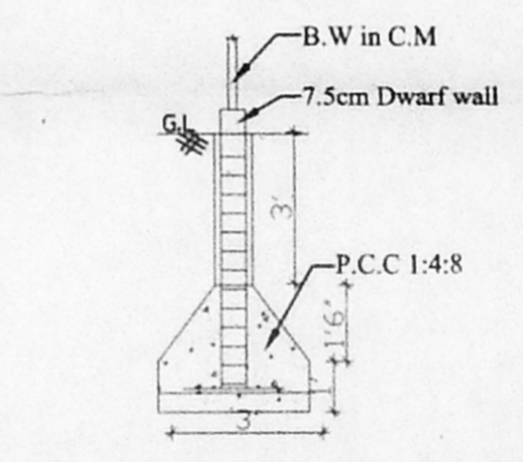
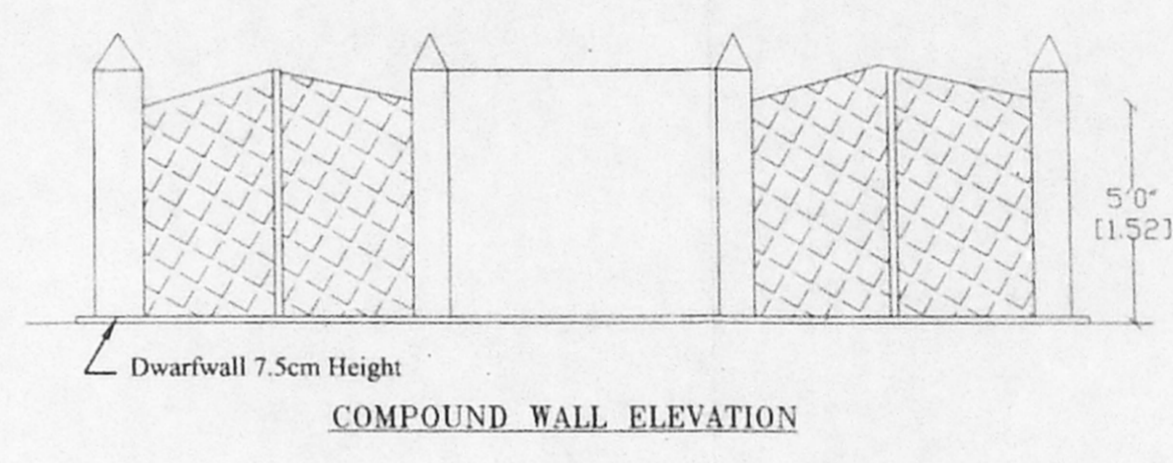
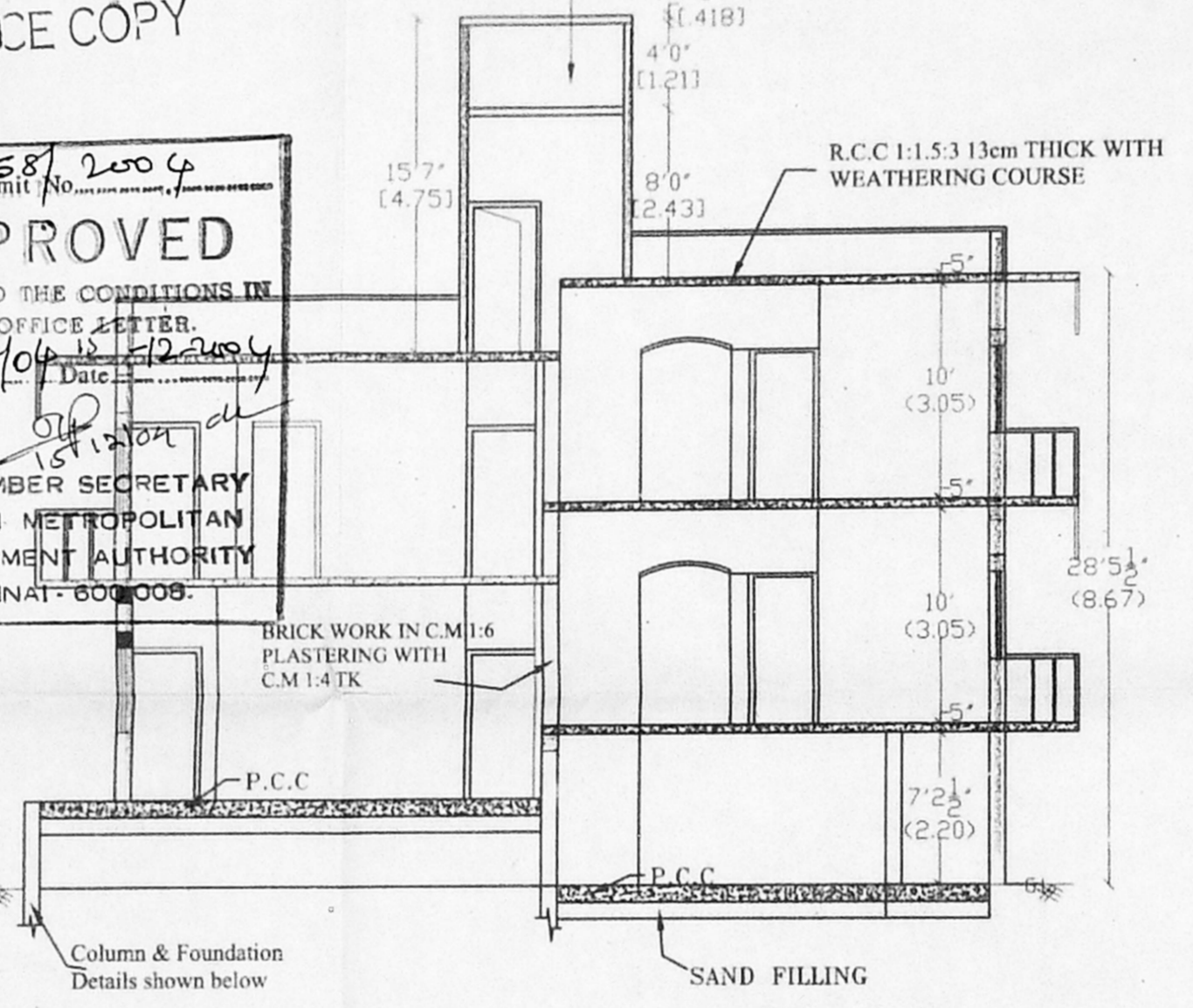


PRO.SITE



OFFICE COPY

APPROVED
 SUBJECT TO THE CONDITIONS IN THIS OFFICE LETTER.
 No. 31945/09 dated 12.2.2009
 FOR MEMBER SECRETARY
 CHENNAI METROPOLITAN
 DEVELOPMENT AUTHORITY
 CHENNAI - 600 008.



AREA STATEMENT

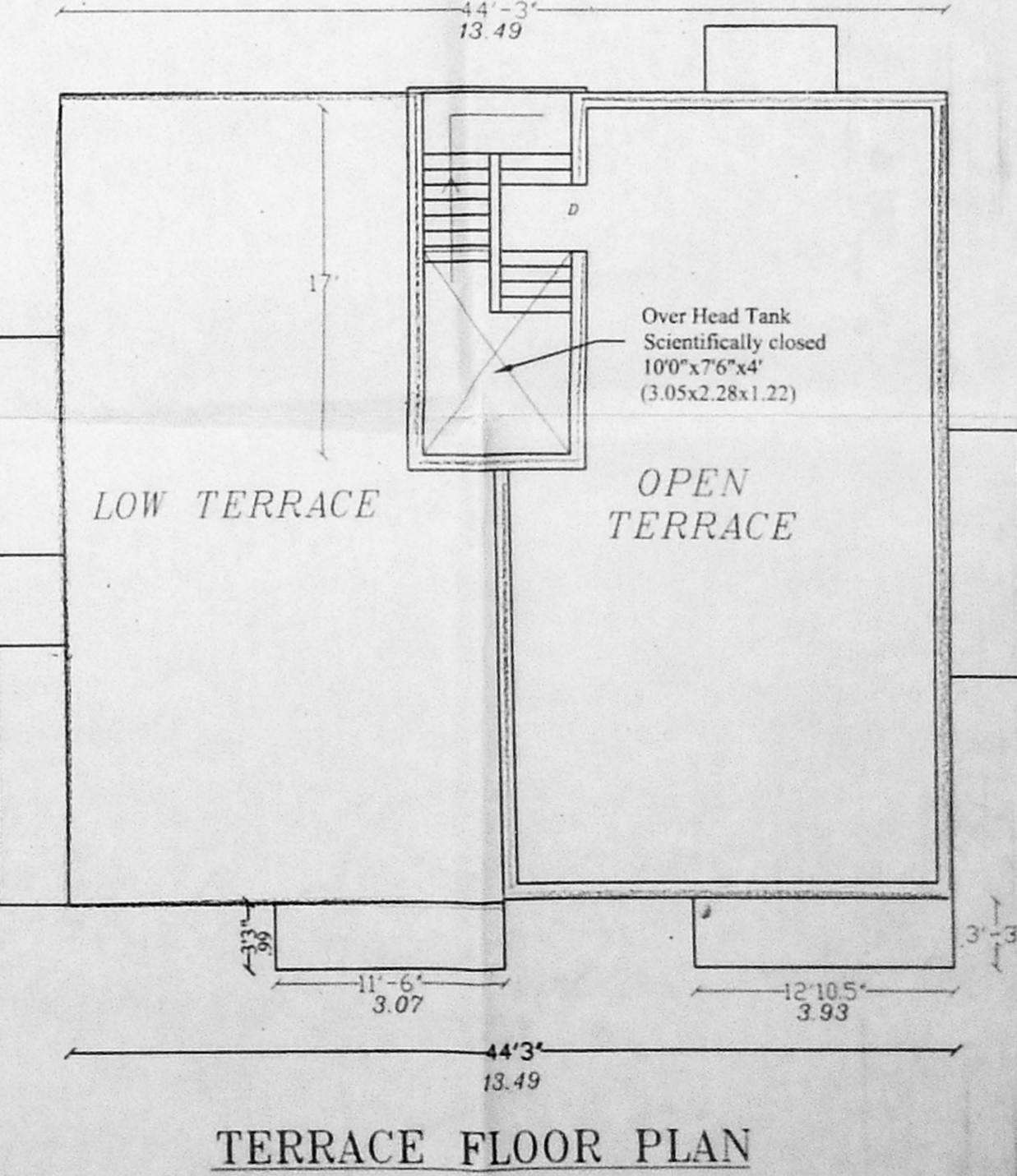
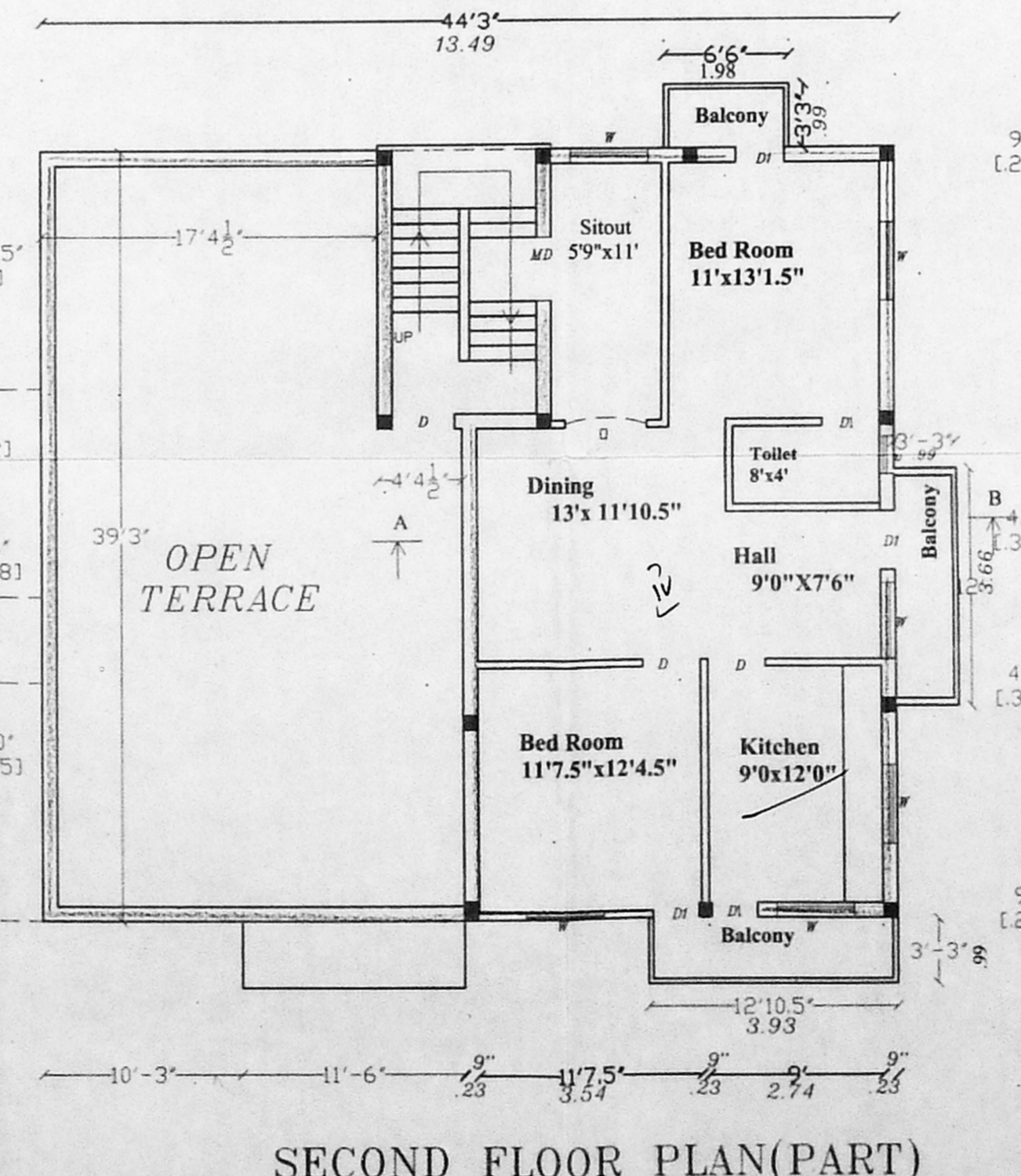
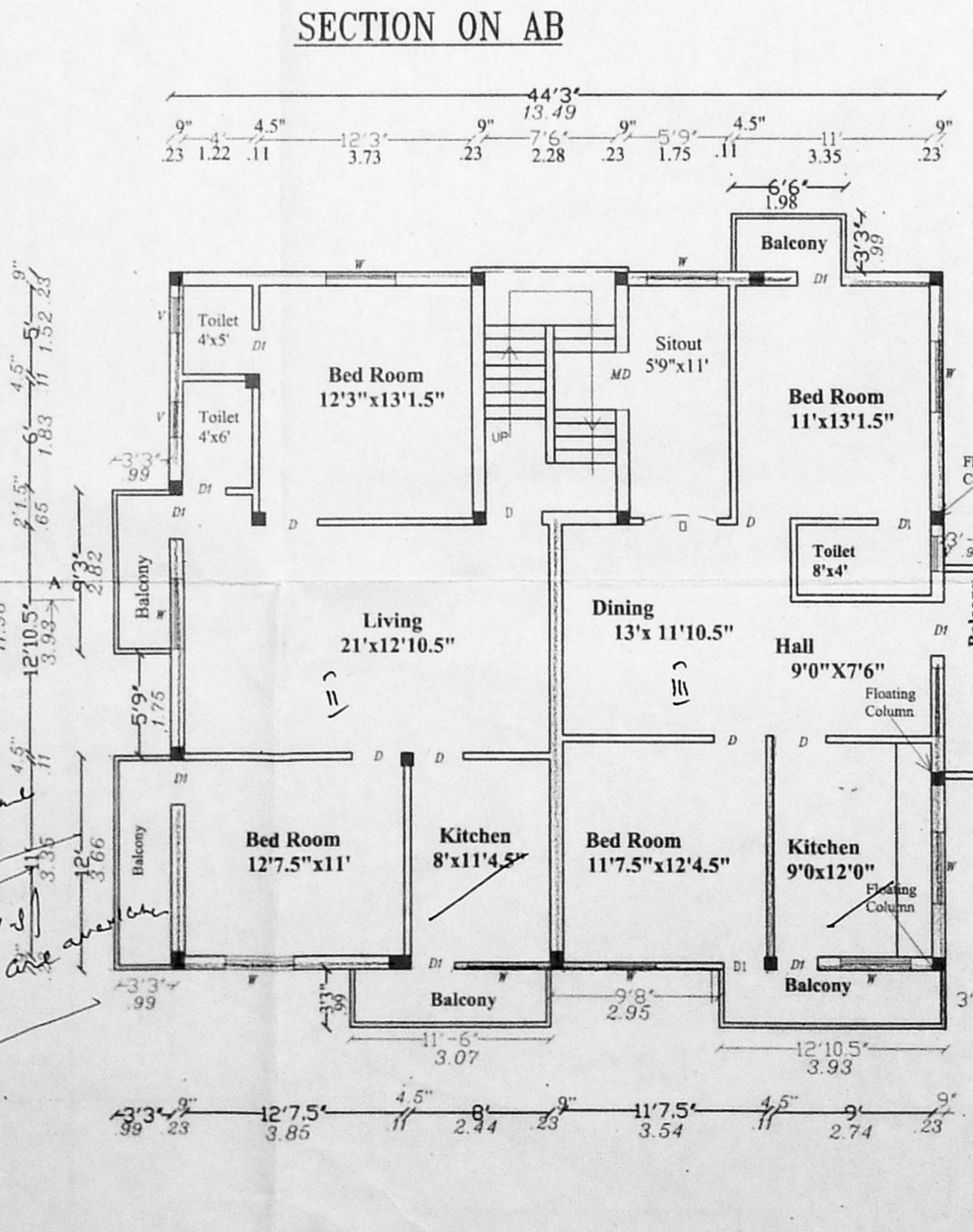
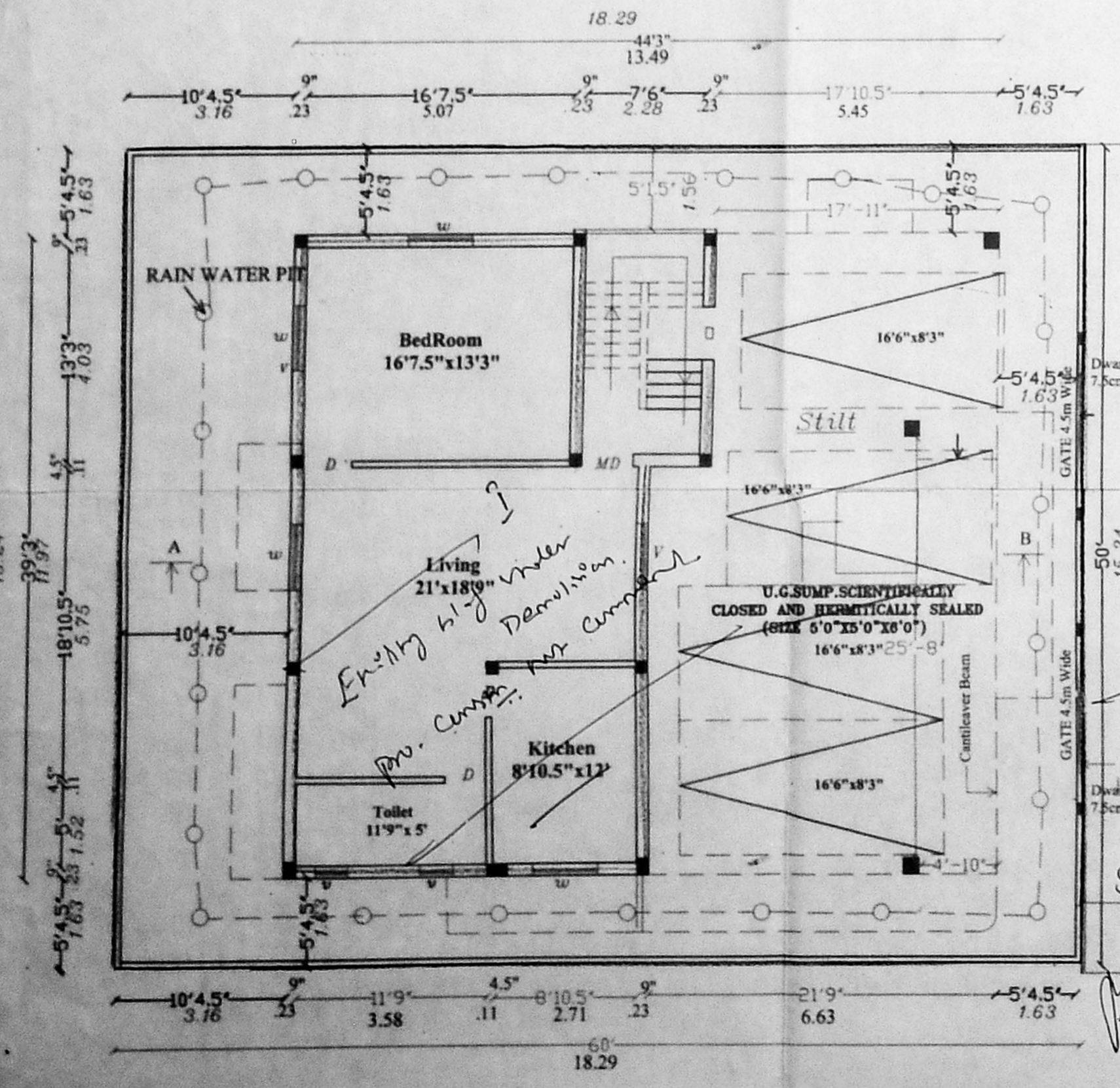
PLOT AREA	3000 SQ.Ft	278.81 M2
G.F	947 SQ.Ft	88.01 M2
F.F	1948 SQ.Ft	181.04 M2
S.F(PART)	1082 SQ.Ft	100.55 M2
TOTAL	3977 Sq.ft	369.61 M2
Plot coverage	64%	
F.S.I	133	

COLOUR INDEX

PROPOSED	ROAD	BOUNDARY

OWNER NAME
 S. ATHIYAN, B.E.
 Class-I, Licensed Surveyor - No. 192
 Corporation of Chennai
 5, Nathamm Street, T. Nagar,
 Chennai - 17 Phone: 2515 0524
 LICENSED SURVEYOR

SCALE 1:100 1' 8"0"



SITE CUM STILT/ GROUND FLOOR (PART) PLAN

FIRST FLOOR PLAN

SECOND FLOOR PLAN(PART)

TERRACE FLOOR PLAN